

Dwellingup Adventure Trails

Toms Crossing Mountain Bike Trails



This small network of trails is sure to provide an adrenaline rush! These steep and technical downhill trails will put your skills to the test. The Toms Crossing trails are part of the Dwellingup Adventure Trails network, which includes the Murray Valley and Dwellingup Mountain Bike Trails and other walk, cycle and canoe experiences around Dwellingup.

Trail Classes



Moderate Trails (Blue)

Recommended for intermediate riders with some technical mountain biking experience. Typically narrow trails with loose, soft, rocky or slippery sections and hills with short steep sections. Riders will encounter obstacles and technical trail features.



Difficult Trails (Black)

Recommended for experience riders with good technical skill levels. Variable surfaces and/or steep gradients. Riders will encounter large obstacles and technical trail features.



Extreme Trails (Double Black)

Recommended for very experienced riders with high level technical skills. Highly variable surfaces, very challenging terrain and/or very steep sections. Riders will encounter committing and unavoidable obstacles and technical trail features that may not be rollable.

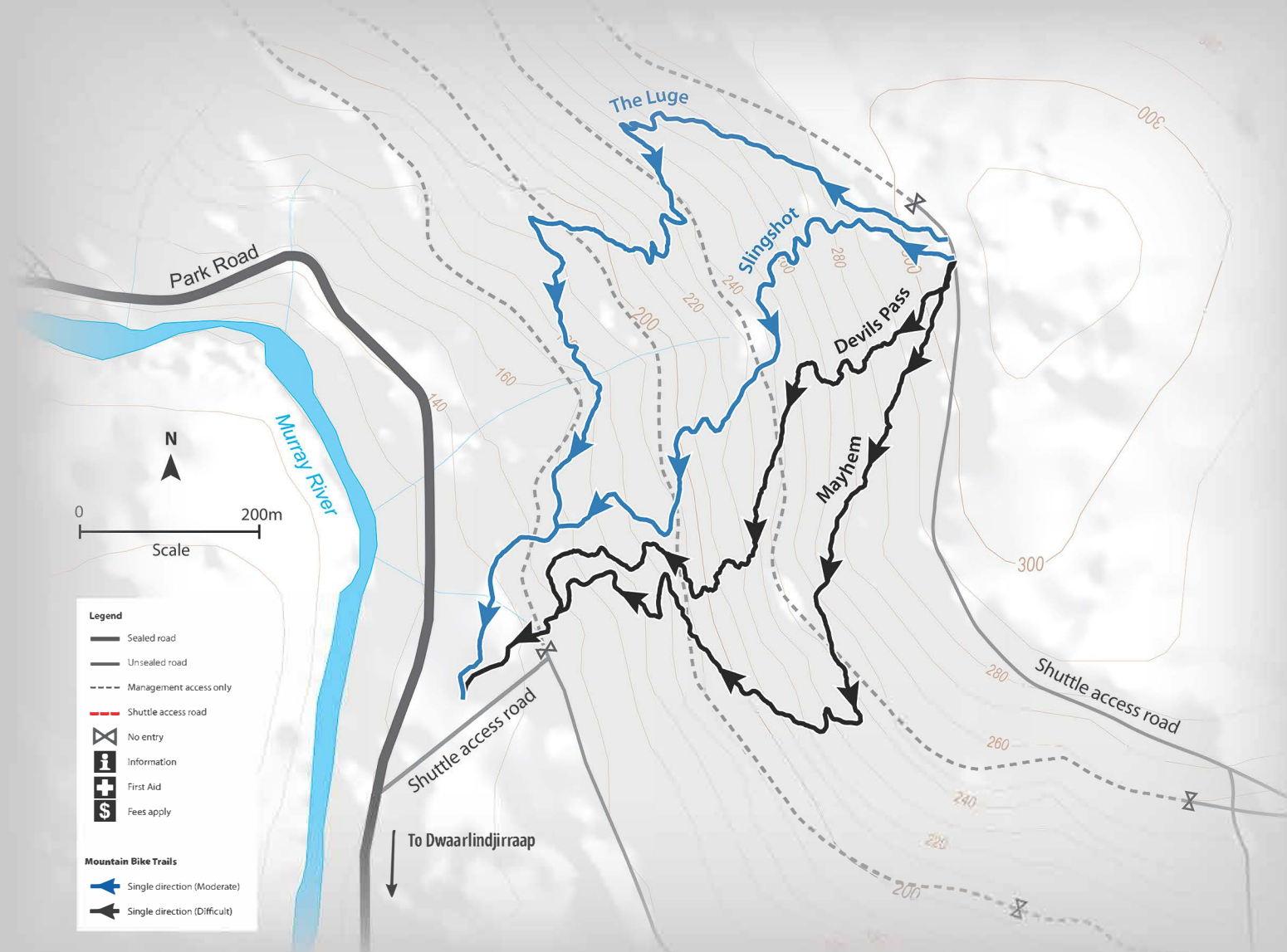
Mountain biking is a potentially dangerous activity with inherent risks. Ride within your skills and abilities.



It should be only undertaken with a full understanding of all the risks. The information provided must be used along with your own experience, intuition and careful judgement.

Ride with a buddy

Do not rely on your mobile phone. Coverage in the area is limited.



Downhill Trails



Technical downhill mountain bike trails generally have a rougher surface, narrow trail width and a varied, irregular surface. Trails are typically hand built and feature natural obstacles such as roots, rocks, drops, jumps and other natural or constructed features that requires advanced technical riding skills.



Black trails have double black and race features. The A-line is the faster, more difficult line. **Please pay attention to all on-trail signage.** A sighting lap of all trails is strongly encouraged. Full face helmets and other protective equipment must be worn at all times.

Choose your trail

Consider your skills and experience before choosing a trail and always ride to your ability.



The Luge Total distance: 1.5km

The perfect introduction to downhill riding. It's short, steep descents, long off camber sections and fast corners will allow you to hone your skills before progressing to the more difficult trails.



Slingshot Total distance: 1.1km

Rough and raw! Off camber, rock drops, slabs, step ups and step downs, Slingshot has it all. This trail has A-lines and optional **black** features.



Devils Pass Total distance: 1km

You want rock? This trail delivers! Drops, rock gardens, chutes and slabs... you name it, it has it. Featuring the infamous road crossing and plenty of fast, natural features you'll want to do this one again and again. This trail has A-lines and optional **double-black** features.



Mayhem Total distance: 1.4km

Embrace the mayhem and put yourself to the test on this fast, steep and technically challenging trail. With large, unavoidable features, pick your line and give it your all. This trail has A-lines and optional **double-black** features.

WA Mountain Bikers Code

Safety

Be prepared. Know yourself, your bike and your way.

Check trail conditions, tell someone your plans, take water, appropriate clothing and first aid. Check your bike, helmet and gear, read the trailhead and choose your trail, ride within your skills and abilities.

Environment

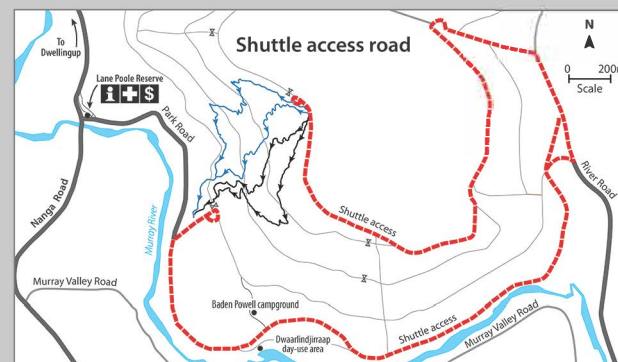
Respect your trail and the environment.

Follow all signage, stay on track and don't take or create shortcuts, protect wildlife and plants, take your rubbish with you, prevent spreading Phytophthora dieback, keep your bike and gear clean.

Attitude


Make it a good experience.

Share the trail, pass safely and courteously and help each other out.



Emergencies:

In the event of an emergency, phone Triple Zero (000). The nearest emergency hospital is located in Mandurah.



Save the app that could save your life



Download the free Emergency+ app to call for emergency assistance if ever required (emergencyapp.triplezero.gov.au). If there is no mobile phone coverage you **WILL NOT** be able to call 000 but the app will provide you with GPS location details.



Department of Biodiversity, Conservation and Attractions

